



Closest Neighbour Search By Spatial Transformed Index

1M Vamsi Krishna

2G.Rajasekhar, 3M.Leela Prasanthi,

1,2Dept. of CSE, Chaitanya Institute Of Science And Technology

Madhavapatnam, Kakinada-533005, East Godavari (Dist.) India

ABSTRACT:

Spatial queries consolidate achieve interest and nearest neighbour recuperation offers result to request issued customers in light of articles like eatery, healing facilities and lodgings. In any case, rising applications including new kind of inquiries by the customers proposing to find spatial articles nearby additional related content. Existing IR2-tree is not giving viable spatial request result. We present new framework Spatial Inverted Index it is extension of routine upset file using multidimensional data gives profitable spatial question results with less responsive time.

KEYWORDS: Nearestneighbor search, keyword search, spatial index

INTRODUCTION:

We outline a variation of modified record that is streamlined for multidimensional focuses, and is subsequently named the spatial transformed file (SI-index). This entrance technique effectively consolidates point organizes into a customary rearranged record with little additional space, attributable to a sensitive minimized stockpiling plan. In the interim, a SI-record saves the spatial area of information focuses, and accompanies a R-tree based on each rearranged list at little space overhead. Accordingly, it offers two contending routes for inquiry preparing. We can (successively) consolidate different records all that much like combining customary altered records by ids. On the other hand, we can likewise influence the R-trees to skim the purposes of every single important rundown in climbing request of their separations to the inquiry point. As showed by investigations, the SI-list altogether beats the IR2-tree in query proficiency, regularly by a component of requests of extent.

RELATED WORK:

Cong et al. proposed the idea of eminence based spatial watchword look. The focal thought is to assess the comparability of an item p to an inquiry by considering additionally the articles in the area

of p. Lu et al. [17] as of late consolidated the thought of catchphrase pursuit with opposite closest neighbour questions.

LITERATURE SURVEY:

THE AUTHOR, Jiaheng Lu(ET .AL), AIM IN, Geographic articles connected with elucidating writings are getting to be common. This offers conspicuousness to spatial watchword questions that consider both the areas and printed portrayals of substance. In particular, the pertinence of an item to a question is measured by spatial-literary comparability that depends on both spatial vicinity and printed likeness. In this paper, we characterize Reverse Spatial Textual k Nearest Neighbour (RSTkNN) inquiry, i.e., discovering articles that take the question object as one of their k most spatial-printed comparable items. Existing deals with opposite kNN questions concentrate singularly on spatial areas yet disregard content significance. To answer RSTkNN inquiries proficiently, we propose a half and half record tree called IUR-tree (Intersection-Union R-Tree) that successfully consolidates area nearness with printed likeness. Taking into account the IUR-tree, we plan a branch-andbound look calculation. To further quicken the inquiry preparing, we propose an improved variation of the IUR-tree called grouped IUR-tree and two relating streamlining calculations. Experimental studies demonstrate that the proposed calculations offer adaptability and are fit for astounding execution.

PROBLEM DEFINITION

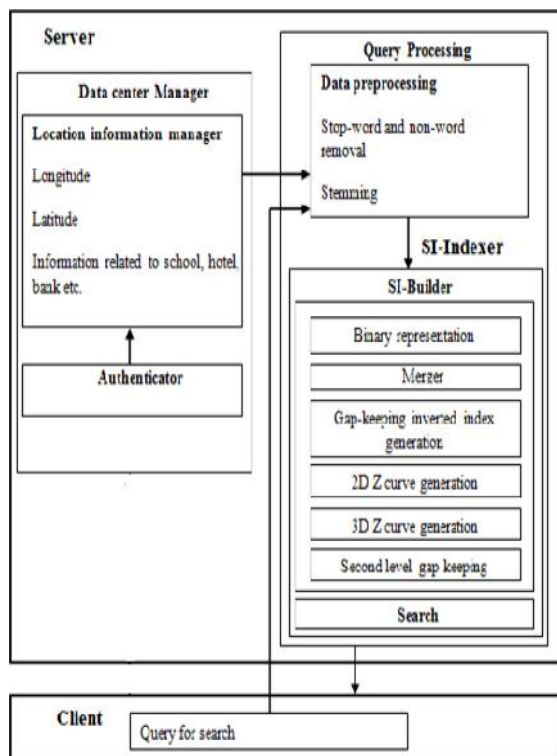
IR2-tree additionally has a couple of disadvantages that influence its productivity. The most genuine one of all is that the quantity of false hits can be truly substantial when the object of the last result is far from the inquiry point, or the outcome is just unfilled. In these cases, the inquiry calculation would need to stack the records of numerous articles, bringing about costly overhead as every stacking requires an irregular access. Spatial record, and mark document may in any case guide the pursuit to a few articles, despite the fact that they don't have every one of the catchphrases. The punishment along these lines brought about is the

need to confirm an item whose wonderful an inquiry or not can't be determined utilizing just its mark. Be that as it may, requires stacking its full content depiction, which is costly because of the subsequent irregular gets to.

PROPOSED APPROACH

We outline a variety of changed record that is improved for multidimensional focuses, and is thusly named the spatial transformed file. This entrance framework adequately wires point masterminds into a conventional altered list with minimal extra space, inferable from a touchy negligible stockpiling plan.

VIJSYSTEM ARCHITECTURE:



PROPOSED METHODOLOGY:

REGISTRATION:

Client needs to register first, and then just he/she needs to get to the data base.

LOGIN:

Any of the aforementioned individual need to login, they ought to login by giving their email id and secret key.

HOTEL REGISTRATION:

In this Admin registers the hotel alongside its acclaimed dish. Likewise he gauges the relating separation hotel from the using so as to come source place spatial distance of Google map.

SEARCH TECHNIQUES:

Here we are using two techniques for searching the document 1) Restaurant Search, 2) Key Search.

KEY SEARCH:

It implies that the client can give the key in which dish that the restaurant is renowned for .This outcomes in the menu things showed.

RESTAURANT SEARCH:

It implies that the client can have the list of restaurants which are found extremely close. List came from the database.

MAP VIEW:

The User can see the view of their locality by Google Map (such as map view, satellite view)

DISTANCE SEARCH:

The User can measure the distance and compute time that takes them to achieve the destination by giving speed. Diagram will be arranged by utilizing these values. These are finished by the utilization of Google Maps.

BUILDING R-TREES:

The objective is to let every square of a modified list be straightforwardly a leaf node in the R-tree. This is rather than the option methodology of building a R-tree that imparts nothing to the modified list, which squanders space by copying every point in the inverted list. Besides, we will likely offer two search methods all the while.

SPATIAL INVERTED LIST:

The spatial inverted list (SI-index) is basically a compacted variant of an I-index with inserted directions.

Query handling with a SI-index should be possible either by combining or together with R-trees in a separation searching way. Besides, the pressure takes out the deformity of an ordinary I index such that a SI-index expends significantly less space.

VIII]ALGORITHM:

SPATIAL INVERTED INDEX ALGORITHM:

INPUT:P,W,Q

START

STEP1: divide List(L) into a number of disjoint blocks.

STEP2:the points in number of blocks must ne $2B-1$

STEP3:create minimum bounding rectangle(MBR) is small

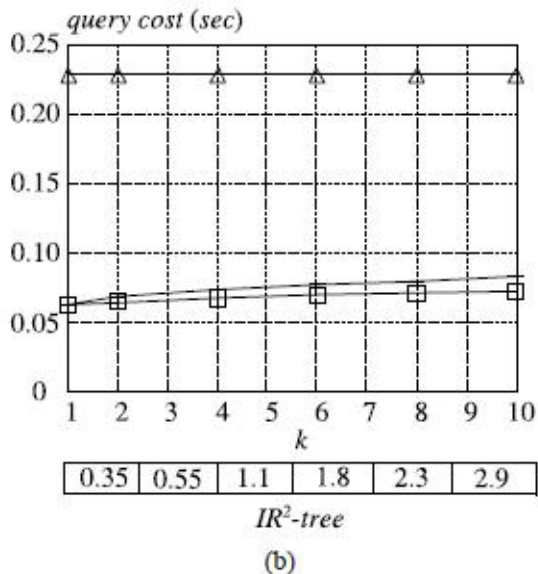
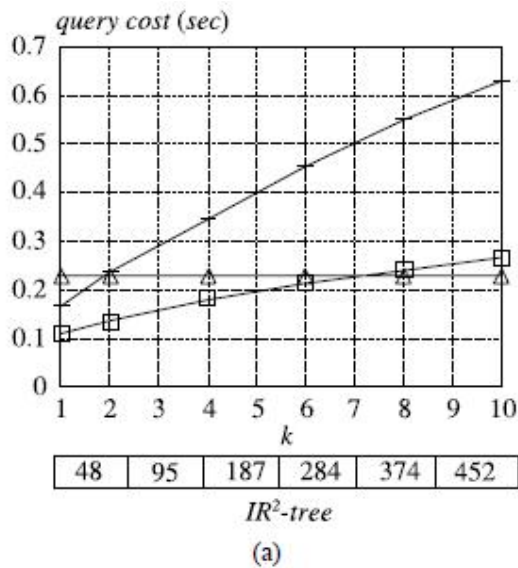
STEP4:create R-tree On spatial Inverted list

STEP5: each block is represented as leaf nodes in R-tree

STEP6: traversing tree with query along with word.

OUTPUT: resulting points with order.

RESULTS:



Query time versus the number of k of neighbors returned: (a) data set Uniform, (b) Skew

ENHANCEMENT:

To upgrade Performance of nearest neighbour inquiry treatment of using broadcast system file is a best suitable calculation when more number of customers present. Why in light of the way that it telecasts the data to distinctive number of clients without a moment's delay. A framework bolsters brisk item overhauls maintaining a strategic distance from server over-burdening in the region of different redesigns.

CONCLUSION:

We have offered the circumstance by building up a path structure some assistance with calling the spatial changed record (SI-Index). Not just that the SI-record is sensibly space wise, also it can perform authoritative word grew closest neighbour

look in time that is at the requesting of various mille-seconds. Moreover, as the SI-record is considering the standard improvement of pivoted show, it is quickly incorporable in a business web searcher that applies massive parallelism, assembling its quick mechanical points of interest.

FUTURE WORK:

A fascinating course for future work is to think about assorted sorts of k Nearest Neighbour inquiries and indexing routines, and to increase our structure upgrade execution of proposed algorithm.

REFERENCES:

[1] S. Agrawal, S. Chaudhuri, and G. Das. Dbxplorer: A system for keyword-based search over relational databases. In Proc. of International Conference on Data Engineering (ICDE), pages 5–16, 2002.

[2] N. Beckmann, H. Kriegel, R. Schneider, and B. Seeger. The R*-tree: An efficient and robust access method for points and rectangles. In Proc. of ACM Management of Data (SIGMOD), pages 322–331, 1990.

[3] G. Bhalotia, A. Hulgeri, C. Nakhe, S. Chakrabarti, and S. Sudarshan. Keyword searching and browsing in databases using banks. In Proc. of International Conference on Data engineering (ICDE), pages 431–440, 2002.

[4] X. Cao, L. Chen, G. Cong, C. S. Jensen, Q. Qu, A. Skovsgaard, D. Wu, and M. L. Yiu. Spatial keyword querying. In ER, pages 16–29, 2012.

[5] X. Cao, G. Cong, and C. S. Jensen. Retrieving top-k prestige-based relevant spatial web objects. PVLDB, 3(1):373–384, 2010.

[6] X. Cao, G. Cong, C. S. Jensen, and B. C. Ooi. Collective spatial keyword querying. In Proc. of ACM Management of Data (SIGMOD), pages 373–384, 2011.

[7] B. Chazelle, J. Kilian, R. Rubinfeld, and A. Tal. The bloomier filter: an efficient data structure for static support lookup tables. In Proc. of the Annual ACM-SIAM Symposium on Discrete Algorithms (SODA), pages 30–39, 2004.

[8] Y.-Y. Chen, T. Suel, and A. Markowetz. Efficient query processing in geographic web search engines. In Proc. of ACM Management of Data (SIGMOD), pages 277–288, 2006.

[9] E. Chu, A. Baid, X. Chai, A. Doan, and J. Naughton. Combining keyword search and forms for ad hoc querying of databases. In Proc. of ACM Management of Data (SIGMOD), 2009.

[10] G. Cong, C. S. Jensen, and D. Wu. Efficient retrieval of the top-k most relevant spatial web objects. PVLDB, 2(1):337–348, 2009.

BIOGRAPHIES



M VAMSI KRISHNA received the M Tech CS in Allahabad University, M.Tech (AI &R)degree in Andhra University, and Ph.D from Centurion University ,Odisha. Currently he is working as Professor & HOD in Department of Computer Science and Engineering. He has 15 years of experience in teaching. His research interests include Artificial intelligence, computer networks, image processing.



G.Rajasekhar received the M TECH degree from Pragathi Engineering College, Jawarharlal Nehru Technological University, Kakinada in 2012. Currently he is working as assistant professor with chaitanya Engineering College, Madhavapatnam Kakinada. He has 3 years of experience in teaching. He is an active member of CSI (computer society of India). To his credit couple of publications both national & international. His area of interest includes Computer networks, Object oriented programming, Cloud computing, & Parallel programming.



M.LEELA PRASANTHI is a student of Chaitanya Institute of Science and Technology, Madhavapatnam, Kakinada, East Godavari District, Andhra Pradesh, India. Presently she is pursuing her M.Tech in Computer Science in this College and she received her B.Tech from Sri Prakash College of Engineering in Tuni, East Godavari affiliated to JNT University, Kakinada in the year 2010. Her areas of interest in Computer Networks and Object Oriented Programming Languages and all current trends and techniques in Computer Science.